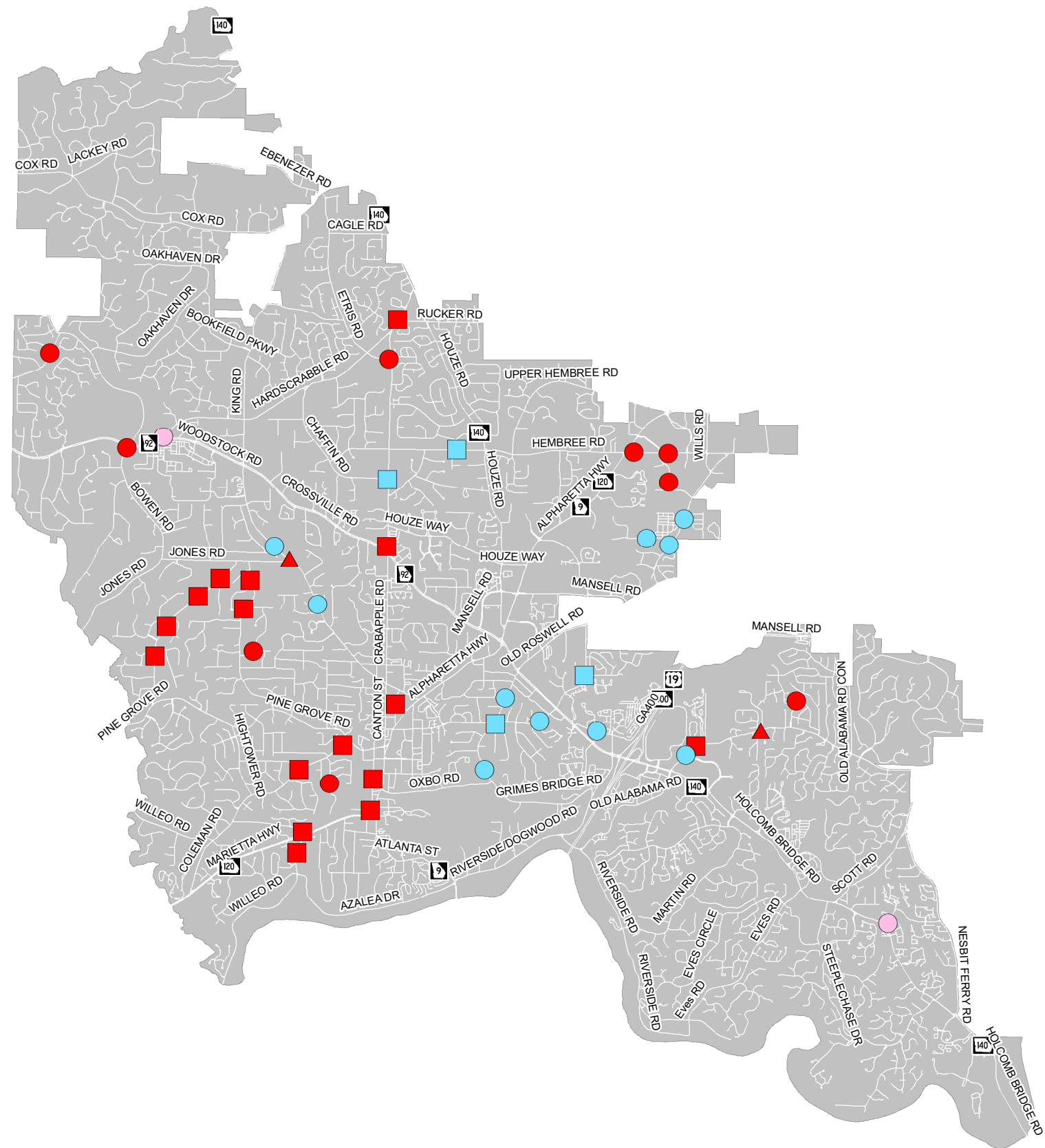





Approved Small Cell Sites






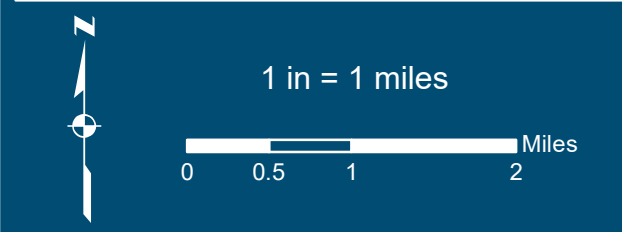
Legend

Pole Placement

-  Colocation / Existing Pole
-  Colocation / Upgraded Pole
-  New Pole

Telecom Company

-  AT&T
-  Mobilitie
-  Verizon

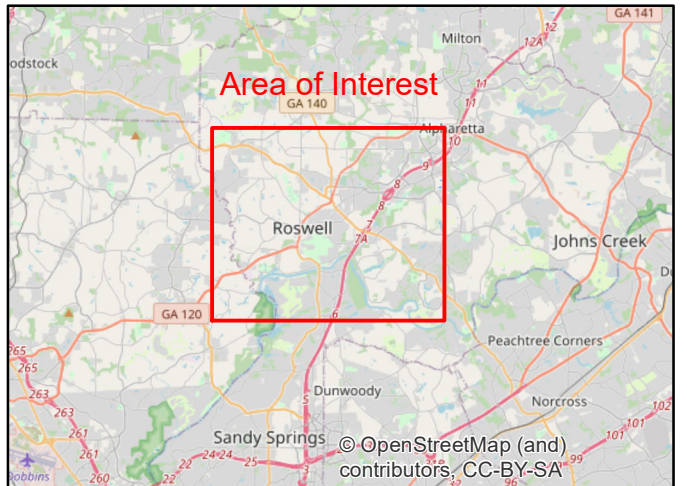


Created By: Kaileen Martin Created Date: 2/27/2020 Updated Date: 11/7/2022 9:46:36 AM
 Document Path: M:\ADMINISTRATION\Small Cell Technology\OrdinanceApprovedMap2021_Rev11-7-2022.mxd

Sources: City of Roswell GIS (2022)

The City of Roswell attempts to create, use, and maintain accurate spatial data. However, the City of Roswell does not warrant the accuracy or currency of the data contained herein. All data is provided "as is," with all faults, without warranty of any kind, either expressed or implied, including, but not limited to, the implied warranties of merchantability or fitness for a particular purpose.

Please Visit Roswell's Interactive GIS Map: www.roswellgov.com/map



Under state law, city staff do not have the ability to deny permits. City staff do have the ability to require utility owners to investigate collocation or upgraded pole opportunities in lieu of a new pole. Staff also has the ability to propose an alternate location for a new pole within the city right-of-way within 100 feet of the initial request. The utility owner shall use the alternate location provided there is no technical limitations or significant additional costs incurred. Also note, map displays approved application sites, in some instances applicants have abandoned or withdrawn applications (sites) without providing notification to city.